

Upon recording, please return to:  
Highlander SM One, LLC  
2505 Allston Lane  
Austin, TX 78746  
Attn: John Maberry

**NOTICE OF CONFIDENTIALITY RIGHTS: IF YOU ARE A NATURAL PERSON, YOU MAY REMOVE OR STRIKE ANY OF THE FOLLOWING INFORMATION FROM THIS INSTRUMENT BEFORE IT IS FILED FOR RECORD IN THE PUBLIC RECORDS: YOUR SOCIAL SECURITY NUMBER OR YOUR DRIVER'S LICENSE NUMBER.**

**DEED**

STATE OF TEXAS           §  
                                      §       KNOW ALL MEN BY THESE PRESENTS:  
COUNTY OF HAYS       §

THAT, ENGIE DEVELOPMENT, LLC, a Delaware limited liability company, whose address is 1360 Post Oak Blvd., Suite 400, Houston, TX 77056 (herein referred to as "Grantor"), for and in consideration of the sum of Ten and No/100 Dollars (\$10.00) and other good and valuable consideration, the receipt and sufficiency of which consideration are hereby acknowledged, and the further consideration of the execution and delivery by Grantee of one certain promissory note of even date herewith in the principal sum of \$3,087,500.00, payable to the order of FIRST FINANCIAL BANK, N.A., a national association ("Lender"), and bearing interest as therein provided, the payment of which note is secured by the Vendor's Lien herein retained, and is secured by a Deed of Trust of even date herewith, has GRANTED, SOLD AND CONVEYED and by these presents does GRANT, SELL and CONVEY unto HIGHLANDER SM ONE, LLC, a Texas limited liability company, whose address is 2505 Allston Lane, Austin, TX 78746, their successors and assigns (herein referred to as "Grantee"), the property more fully described on Exhibit A attached hereto and incorporated herein for all purposes by this reference (the "Property"), together with all improvements located thereon and all rights and appurtenances thereto in any wise belonging to Grantor; subject only to those items described on Exhibit B attached hereto and incorporated herein for all purposes (the "Permitted Encumbrances").

TO HAVE AND TO HOLD the above-described Property, subject only to the Permitted Encumbrances, together with all and singular the rights and appurtenances thereto in any wise belonging to Grantor, unto the said Grantee, its successors and assigns FOREVER, and Grantor does hereby bind itself and its successors and assigns to WARRANT AND FOREVER DEFEND all and singular the Property unto the said Grantee, its successors and assigns, against every person whomsoever, lawfully claiming or to claim the same or any part thereof.

**COVENANTS.** As a part of the consideration supporting this Deed, Grantee hereby covenants and agrees, on its own behalf and on behalf of its successors and assigns, that Grantee shall not use, nor allow to be used, the Property in any manner that would interfere with the continued use and operation of the property more fully described on Exhibit C attached hereto and incorporated herein for all purposes by this reference (the "Retained Property"), as a power plant in the same manner as used by Hays Energy, LLC ("Hays Energy") as of January 5, 2017 (the "Interference Restriction"); provided, however, that the development, subdivision, and use of the

Corridor Title Co. GF# 21-4431-C

Property for single family residential purposes shall not be deemed to violate the Interference Restriction.

As a further part of the consideration supporting this Deed, specifically with respect to the Retained Property and the Interference Restriction, Grantee agrees and covenants not to contest, protest, or otherwise challenge any application that Hays Energy or any subsidiary, affiliate or assignee of Hays Energy or Vistra Corp., formerly known as Energy Future Holdings Corp. and TXU Corp. (collectively referred to as "Applicant"), may file or make to any local, state or federal agency, including but not limited to the Texas Commission on Environmental Quality ("TCEQ"), the Nuclear Regulatory Commission ("NRC"), U.S. Army Corps of Engineers, and/or the United States Environmental Protection Agency, for any environmental, development, construction, operation or other authorization, including, but not limited to any local, state or federal permit, license, registration or any other authorization for any facility or any portion of a facility, any sources of air emissions or contaminant discharge, or any other structure or process in Hays County, Texas, or otherwise take a position adverse to Applicant, in any proceeding, in any form or forum, including, but not limited to, before or to the NRC, the TCEQ, the Texas State Office of Administrative Hearings, and/or state or federal court (the "Protest Restriction"). Grantee's agreement and covenant not to contest, protest, or otherwise challenge any such actions or applications includes Grantee's express agreement and covenant not to file any public comments, requests for party status, motions to overturn, motions for reconsideration, objections or any other administrative or judicial appeals regarding such application or any authorization that Applicant obtains as a result of such application. Specifically with respect to the Retained Property and the Interference Restriction, Grantee's agreement and covenant not to contest, protest, or otherwise challenge such application also extends to any subsequent amendment or modification of any authorization that Applicant obtains or seeks to obtain as a result of any such application. Specifically with respect to the Retained Property and the Interference Restriction, Grantee further agrees and covenants not to seek or pursue revocation of any authorization that Applicant obtains or has previously obtained (whether as a result of such application or otherwise), or to attempt to enjoin, cease or restrain any operations or activities under such authorization, or take a position adverse to Applicant in any such revocation or injunction action, or in any other way attempt to otherwise constrain any operations or activities under such authorization, in any form or forum whatsoever.

As a further part of the consideration supporting this Deed, Grantee covenants that the Property will not be used for the commercial production or commercial generation of electricity in any form, nor will it be used for the siting of a commercial power station or energy storage facility of any kind (the "Power Generation Restriction", and collectively with the Interference Restriction and the Protest Restriction, the "Restrictions").

The Restrictions shall be covenants running with, touching, and encumbering the Property, and benefiting the Retained Property, binding upon the Grantee and all successors in interest or title, transferees, vendees, lessees, mortgagees, and assigns who are owners and/or users of the Property. Hays Energy may enforce the provisions hereof by any appropriate legal action.

Each and every contract, deed, or other instrument hereafter executed conveying the Property or portion thereof (excluding instruments granting security interests) shall expressly

provide that such conveyance is subject to this restrictive covenant, provided, however, that the Restrictions shall survive and be effective regardless of whether such contract, deed or other instrument hereafter executed conveying the Property or portion thereof provides that such conveyance is subject to the restrictive covenant.

The covenants given by each of Grantor and Grantee in this Deed are material to Grantor and Grantee and shall be permanent covenants running with the land, and each party shall be entitled to specific performance of the covenant of the other party. Any violation or breach of the covenants of this paragraph may be enforced in law or in equity, including, without limitation, injunction to cease any violation and to enforce specific performance hereof.

[signature pages follow]

EXECUTED to be effective as of the 28 day of January, 2022.

GRANTOR:

ENGIE Development, LLC,  
a Delaware limited liability company


By: \_\_\_\_\_  
Name: Stefaan Sercu  
Title: President and CEO

STATE OF TEXAS       §  
                                  §  
COUNTY OF HARRIS   §

This instrument was acknowledged before me on January 27, 2022, by Stefaan Sercu, the President and CEO of ENGIE Development, LLC, a Delaware limited liability company, on behalf of said company.

\_\_\_\_\_  
Notary Public


(PERSONALIZED SEAL)



## GRANTEE:

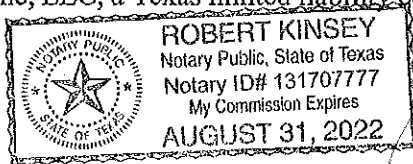
Highlander SM One, LLC,  
a Texas limited liability company

By: Highlander Real Estate Partners, LLC,  
a Delaware limited liability company,  
its sole Manager,

By:   
John Maberry, Manager  
MABERRY  
(M) (JM)

STATE OF TEXAS       §  
                                  §  
COUNTY OF TRAVIS   §

This instrument was acknowledged before me on the 28<sup>th</sup> day of JANUARY, 2022, by John Maberry, Manager of Highlander Real Estate Partners, LLC, a Delaware limited liability company, on behalf said limited liability company in its capacity as sole Manager of Highlander SM One, LLC, a Texas limited liability company, on behalf of said limited liability company.



  
Notary Public

(PERSONALIZED SEAL)

Grantee's Address for Tax Purposes: 2505 Allston Lane, Austin, TX 78746

**EXHIBIT "A"**  
**THE PROPERTY**

**METES AND BOUNDS**

**BEING** a 136.912 acre (5,963,888 square feet) tract of land less and except a one acre tract reserved for cemetery purposes for a total Net Acreage of 135.912 (5,920,320 square feet) of land situated in the A.M. Eshnarizar Survey, Abstract No. 6, Hays County, Texas; and being a all of that certain 136.96 acre tract (less and except one acre) in instrument to Hays Energy Limited Partnership in Document No. 9918986 of the Official Public Records of Hays County; and being more particularly described as follows:

**BEGINNING** at a mag nail found in concrete on the intersection of the westerly line of Francis Harris Lane (variable public width public right-of-way) with the southeasterly line of Grant Harris Road (30 feet wide private drive) marking the northeast corner of the said 136.96 acre tract and the east corner of that certain 1.00 acre tract described in Volume 4187 Page 894 of the Official Public Records of Hays County;

**THENCE**, along the westerly right-of-way line of Francis Harris Lane the following ten (10) courses and distances:

1. South 07°26'45" East, 744.57 feet to a 3-inch metal fence post found for corner;
2. South 07°41'05" East, 396.75 feet to a 2-inch metal fence post found for corner;
3. South 07°47'16" East, 523.44 feet to a 3-inch metal fence post found for corner;
4. South 07°38'01" East, 1774.02 feet to a 3-inch metal fence post found for corner;
5. South 01°00'30" East, 10.17 feet to a 3-inch metal fence post found for corner;
6. South 08°04'14" West, 10.46 feet to a 3-inch metal fence post found for corner;
7. South 18°48'44" West, 12.34 feet to a 3-inch metal fence post found for corner;
8. South 25°03'13" West, 19.77 feet to a 3-inch metal fence post found for corner;
9. South 37°42'10" West, 23.94 feet to a 3-inch metal fence post found for corner;
10. South 41°44'05" West, 787.05 feet to a 3-inch metal fence post found for corner;

**THENCE**, departing the westerly right-of-way line of Francis Harris Lane and following along the northeasterly line of that certain 75.9 acre tract described as tract No. One (1) in instrument to John D. Doster and Eva J. Doster In Volume 265 Page 178 Deed Records Hays County the following three (3) courses and distances:

1. North 43°42'49" West, 225.80 feet to a ½-inch capped iron rod found for corner;
2. North 44°31'20" West, 542.09 feet to a ½-inch iron rod with a plastic cap stamped "KHA" set for corner;
3. North 44°53'03" West, 622.24 feet to a 3-inch metal post found for corner;

THENCE, South 45°02'40" West, 542.77 feet along the northwesterly line of said 75.9 acre tract to a 60D nail with washer stamped "BYRN SURVEY" found for corner;

THENCE, departing the aforesaid 75.9 acre tract and following along the northeasterly line of that certain 50.00 acre tract described in instrument to Donald Tuff in Volume 312 Page 837 in the Deed Records of Hays County the following three (3) courses and distances:

1. North 45°16'38" West, 256.47 feet to a wood post found for corner;
2. North 45°21'46" West, 733.15 feet to a wood post found for corner;
3. North 45°04'42" West, 413.36 feet to a ½-inch iron rod found for corner;

THENCE, North 44°35'39" East, 409.86 feet to a 3-inch iron fence post found for corner along the southeasterly line of that certain 4.56 acre tract described in instrument to Hays Energy Limited Partnership in Volume. 1512, Page 495 of the Official Public Records of Hays County;

THENCE, North 44°25'59" East, 410.99 feet to a ½-inch capped iron rod found for corner along the southeasterly line of that certain 4.56 acre tract described in instrument to David Alvarado-Vasquez and spouse Claudia V. Alvarado Document. No. 18044130 of the Official Public Records of Hays County;

THENCE, along the southeasterly right-of-way line of the said Grant Harris Road the following seven (7) courses and distances:

1. North 44°43'49" East, 411.16 feet to a ½-inch capped iron rod found for corner;
2. North 44°58'05" East, 407.88 feet to a ½-inch iron rod with a plastic cap stamped "KHA" set for corner;
3. North 44°51'54" East, 404.86 feet to a 100D nail found for corner;
4. North 44°32'48" East, 405.35 feet to a ½-inch capped iron rod found for corner;
5. North 44°19'19" East, 410.59 feet to a ½-inch capped iron rod found for corner;
6. North 45°29'28" East, 450.37 feet to a ½-inch capped iron rod found for corner;

THENCE, North 45°29'21" East, 169.58 feet along southeasterly right-of-way line of Grant Harris Road to the POINT OF BEGINNING and containing 136.912 acres in Hays County, Texas Less and Except that certain 1.00 acre tract reserved for cemetery purposes, and being more particularly described as follows:

COMMENCING at a ½-inch drill hole in a 3-inch metal fence post found at a three-way fence corner for an interior corner said 136.96 acre tract;

THENCE, North 44°04'47" East 625.64 feet along a fence line to a ½-inch iron rod with a plastic cap stamped "KHA" to the POINT OF BEGINNING of the Save and Except described herein;

THENCE the following three (3) courses and distances across the said 136.96 acre tract:

1. North 44°04'47" East, 208.71 feet to a ½-inch iron rod with a plastic cap stamped "KHA" set for corner;

2. South 45°55'13" East, 208.71 feet to a to a ½-inch iron rod with a plastic cap stamped "KHA" set fore corner;
3. South 44°04'47" West, 208.71 feet to a to a ½-inch iron rod with a plastic cap stamped "KHA" set for corner;

**THENCE**, North 45°55'13" West 208.71 feet to the **POINT OF BEGINNING**, and containing 1.000 acre (43,560 square feet), for a total of 135.912 acres of land in Hays County, Texas.

The basis of bearing for this description is the Texas State Plane Coordinate System Grid South Central Zone (FIPS 4204) (NAD'83). All distances are on the Grid and shown in U.S. Survey Feet. This document was prepared in the office of Kimley-Horn and Associates, Inc. in San Antonio, Texas.



**EXHIBIT "B"**  
**THE PERMITTED EXCEPTIONS**

1. Document No. 17003581, of the Official Public Records of Hays County, Texas.
2. Subject to the rights of ingress and egress in and to a cemetery, as reserved in Deed recorded in Volume 61, Page 509, Deed Records of Hays County, Texas.
3. Easement awarded to Lower Colorado River Authority, by Judgment dated October 18, 1972, under Cause No. 9,413, District Court Records, Hays County, Texas, as recorded in Volume R, Page 462, Civil Minute Records of District Court of Hays County, Texas, and amended by instrument recorded in Volume 1348, Page 104, Official Public Records of Hays County, Texas.
4. Easement granted to Pedernales Electric Cooperative, Inc., recorded in Volume 857, Page 640, Official Public Records of Hays County, Texas.
5. Easements, terms, conditions, and stipulations in that certain Easement Agreement, as recorded in Document No. 9926160, of the Official Public Records of Hays County, Texas.
6. Easement granted to Crystal Clear W.S.C., recorded in Volume 3826, Page 630, Official Public Records of Hays County, Texas.
7. Taxes or special assessments of York Creek Improvement District as provided by law.
8. Location of overhead utility lines, utility poles, guy anchors, electric manhole(s), sign(s), within the boundary of subject property and being situated outside any designated easement, together with all easement rights appurtenant thereto, as shown on Survey dated December 16, 2021, prepared by John G. Mosier, Registered Professional Land Surveyor No. 6330.
9. Encroachment and/or protrusion of fences the boundary lines of subject property, together with any assertion of ownership of land lying between said fences and the boundary lines of subject property, as shown on Survey dated December 16, 2021, prepared by John G. Mosier, Registered Professional Land Surveyor No. 6330.
10. Terms, conditions and restrictions as set forth in that certain Deed dated 1-28-2022, from Hays Energy, LLC, as Grantor to ENGIE Development, LLC, as Grantee, recorded in Document No. 22004594 in the Official Public Records of Hays County, Texas.

**EXHIBIT "C"**  
**THE RETAINED PROPERTY**

DESCRIPTION OF 100.87 ACRES, MORE OR LESS OF LAND AREA BEING ALL OF LOT 1, HENK ADDITION, AS RECORDED IN VOLUME 9, PAGE 27 OF THE HAYS COUNTY PLAT RECORDS, LESS AND EXCEPT THAT TRACT DESCRIBED AS 7.845 ACRES IN A DEED FROM HAYS ENERGY LIMITED PARTNERSHIP TO L.C.R.A. DATED FEBRUARY 16, 2000 AND RECORDED IN VOLUME 1635, PAGE 88 OF THE HAYS COUNTY OFFICIAL PUBLIC RECORDS, AND BEING MORE PARTICULARLY DESCRIBED BY METES AND BOUNDS AS FOLLOWS:

Beginning at a 1/2" iron rod found with a plastic cap stamped "Byrn Survey" in the occupied north line of that tract described as 0.15 acres in a quit claim deed from Agnes Henk to Hays Energy Limited Partnership dated June 21, 1999 and recorded in Hays County Document No. 9914620 of the Hays County Deed Records for the common southwest corner of Lot 1, Henk Addition and the southeast corner of that 2.71 acre tract dedicated to the Public by the plat recorded in Volume 9, Page 27 of the Hays County Plat Records;

Thence leaving the Hays Energy Limited Partnership 0.15 acre tract and the Place of Beginning with the common southwest line Lot 1, Henk Addition and the east line of the 2.71 acre tract dedicated to the Public, as shown on that plat numbered 24939 - 00 - d dated September 5, 2000 as prepared for Hays Energy Limited Partnership by Byrn & Associates, Inc. of San Marcos, Texas, N 42 degrees 30' 33" W (this course being the Bearing Basis for this description) 2558.92 feet to a 1/2" iron rod found with a plastic cap stamped "Byrn Survey";

Thence with a right-breaking curve having the following characteristics: central angle = 86 degrees 55' 28", radius = 270.00, arc length = 409.62 feet and a chord which bears N 00 degrees 57' 04", E 371.45 feet to a 1/2" iron rod found with a plastic cap stamped "Byrn Survey";

Thence with the common northwest line of Lot 1, Henk Addition and the southeast line of the 2.71 acre tract dedicated to the Public, the following three courses:

1. N 44 degrees 24' 50" E 437.79 feet to a 1/2" iron rod found with a plastic cap stamped "Byrn Survey"
2. with a left-breaking curve having the following characteristics: central angle = 48 degrees 00' 50", radius = 270.00 feet, arc length = 226.26 feet and a chord which bears N 20 degrees 24' 26" E 219.70 feet to a 1/2" iron rod found with a plastic cap stamped "Byrn Survey", and
3. N 03 degrees 35' 49" W 68.34 feet to a 1/2" iron rod found with a plastic cap stamped "Byrn Survey" for the common northwest corner of Lot 1, Henk Addition and the northeast corner of the 2.71 acre tract dedicated to the Public and being in

the occupied south line of that tract described as 436.54 acres in a deed from Betty Jo Jackson Crocker to B. Naylor Morton dated August 15 , 1989 and recorded in Volume 797, page 321 of the Hays County Official Public Records;

Thence leaving the 2.71 acre tract dedicated to the Public with the common north line of Lot 1, Henk Addition and a south line of the Morton tracts, S 88 degrees 42' 07 " E 666.02 feet to a calculated point;

Thence leaving the south line of the Morton tract and entering Lot 1, Henk Addition, S 01 degrees 17' 53" W 24.26 feet to an iron rod found with a plastic cap stamped "LCRA" for the north corner of the previously mentioned LCRA 7.845 acre tract;

Thence with the northwest line of the LCRA tract, the following three courses:

1. S 17 degrees 48' 59" W 310.95 feet to an iron rod found with a plastic cap stamped "LCRA",
2. S 79 degrees 39' 13" W 51.02 feet to an iron rod found with a plastic cap stamped "LCRA", and
3. S 17 degrees 51' 21" W 172.47 feet to an iron rod found with a plastic cap stamped "LCRA" for the west corner of the LCRA tract;

Thence with the southwest line of the LCRA tract, S 72 degrees 11' 58" E 702.19 feet to a calculated point that falls in a chain link fence corner post for the south corner of the LCRA tract;

Thence with the southeast line of the LCRA tract, N 1 7 degrees 4 7' 57" E 507.50 feet to an iron rod found with a plastic cap stamped "LCRA" for the east corner of the LCRA tract;

Thence with the northeast line of the LCRA tract, N 72 degrees 12' 03" W 656.94 feet to the previously mentioned north corner of the LCRA 7.845 acre tract;

Thence leaving the LCRA, N 01 degrees 17' 53" E 24.26 feet to a calculated point in the common north line of Lot 1, Henk Addition and the south line of the Morton tract;

Thence with said common line, S 88 degrees 42' 07" E 1237.71 feet to a 1/2" iron rod found for the northeast corner of Lot 1, Henk Addition and an interior corner of the Morton tract;

Thence with the east line of Lot 1, Henk Addition, the following three courses:

1. with a west line of the Morton tract, S 09 degrees 32' 16" E 56.84 feet to a 6" cedar post for an angle point in fence,
2. with a west line of the Morton tract, S 00 degrees 00' 39" W 1380.77 feet to a 1/2" iron rod found for a southwest corner of the Morton tract and a northwest corner of that tract described as 43.58 acres in a deed from the Estate of Hanno F. Guenther, Sr. to Sharon Guenther and Hanno F.

Guenther, Jr. dated December 20, 1993 and recorded in Volume 1040, Page 211 of the Hays County Official Public Records, and

3. with the west line of the Guenther tract, S 00 degrees 35' 43" E 1357.16 feet to a 1/2" iron rod found for the southeast corner of Lot 1, Henk Addition and the northeast corner of the previously mentioned Hays Energy 0.15 acre tract;

Thence leaving the Guenther tract with the common south line of Lot 1, Henk Addition and the north line of the Hays Energy 0.15 acre tract, S 89 degrees 15' 26" W 582.34 feet to the Place of Beginning.

There are contained within these metes and bounds 100.87 acres, more or less, of land area as prepared from public records and a survey made on the ground on September 5, 2000 by Byrn and Associates, Inc. of San Marcos, Texas.

SAVE AND EXCEPT:

7.845 ACRE TRACT OWNED BY LCRA TRANSMISSION SERVICES CORPORATION:

PART OF LOT 1 OF HENK ADDITION AS SHOWN ON THE MAP RECORDED IN PLAT BOOK 9, PAGE 27 OF THE MAP RECORDS OF SAID HAYS COUNTY, TEXAS, EMBRACING ALL OF A 7.845 ACRES TRACT OF LAND DESCRIBED IN VOLUME 1635, PAGE 88, OF SAID DEED RECORDS.

COMMENCING AT A 1/2 INCH IRON ROD FOUND FOR THE NORTHEAST CORNER OF SAID LOT 1.

THENCE NORTH 88 DEGREES 42 MINUTES 34 SECONDS WEST, ALONG THE NORTH LINE OF SAID LOT 1, A DISTANCE OF 1,237.79 FEET TO A POINT.

THENCE SOUTH 01 DEGREE 17 MINUTES 53 SECONDS WEST, A DISTANCE OF 24.26 FEET TO A 1/2 INCH IRON ROD SET FOR THE POINT OF BEGINNING OF THE HEREIN DESCRIBED TRACT.

THENCE SOUTH 72 DEGREES 12 MINUTES 20 SECONDS EAST, A DISTANCE OF 657.00 FEET TO A 1/2 INCH IRON ROD FOUND FOR A CORNER.

THENCE SOUTH 17 DEGREES 47 MINUTES 40 SECONDS WEST, A DISTANCE OF 507.50 FEET TO A POINT FOR A CORNER.

THENCE NORTH 72 DEGREES 12 MINUTES 20 SECONDS WEST, A DISTANCE OF 702.00 FEET TO A 1/2 INCH IRON ROD FOUND FOR A CORNER.

THENCE NORTH 17 DEGREES 47 MINUTES 40 SECONDS EAST, A DISTANCE OF 172.50 FEET TO A 1/2 INCH IRON ROD FOUND FOR A CORNER.

THENCE NORTH 79 DEGREES 43 MINUTES 19 SECONDS EAST, A DISTANCE OF 51.00 FEET TO A 1/2 INCH IRON ROD FOUND FOR A CORNER.

THENCE NORTH 17 DEGREES 47 MINUTES 40 SECONDS EAST, A DISTANCE OF 311.00 FEET TO THE POINT OF BEGINNING.

CONTAINING 4,394,366 SQUARE FEET OR 100.881 ACRES, MORE OR LESS.

NOTE: COMPANY DOES NOT REPRESENT THAT THE ABOVE ACREAGE AND/OR SQUARE FOOTAGE CALCULATIONS ARE CORRECT.

TRACT I ALSO BEING DESCRIBED IN SPECIAL WARRANTY DEED RECORDED IN DOCUMENT 9914621, HAYS COUNTY, TEXAS; SAVE AND EXCEPT 2.71 ACRES DEDICATED TO THE PUBLIC FOR ROADWAY PURPOSES IN THE FINAL PLAT OF LOT 1, HENK ADDITION TO HAYS COUNTY, TEXAS, DATED APRIL 14, 1999 RECORDED IN PLAT BOOK 9, PAGE 27; AND FURTHER SAVE AND EXCEPT PROPERTY DESCRIBED IN SPECIAL WARRANTY DEED RECORDED IN DOCUMENT 3767 BOOK OFFICIAL PUBLIC RECORDS IN VOLUME 1635 PAGE 88, HAYS COUNTY, TEXAS.

**THE STATE OF TEXAS  
COUNTY OF HAYS**

I hereby certify that this instrument was FILED on the  
date and the time stamped hereon by me and was duly  
RECORDED in the Records of Hays County, Texas.

22004858 DEED  
02/01/2022 09:56:01 AM Total Fees: \$70.00

Elaine H. Cárdenas, MBA, PhD, County Clerk  
Hays County, Texas

