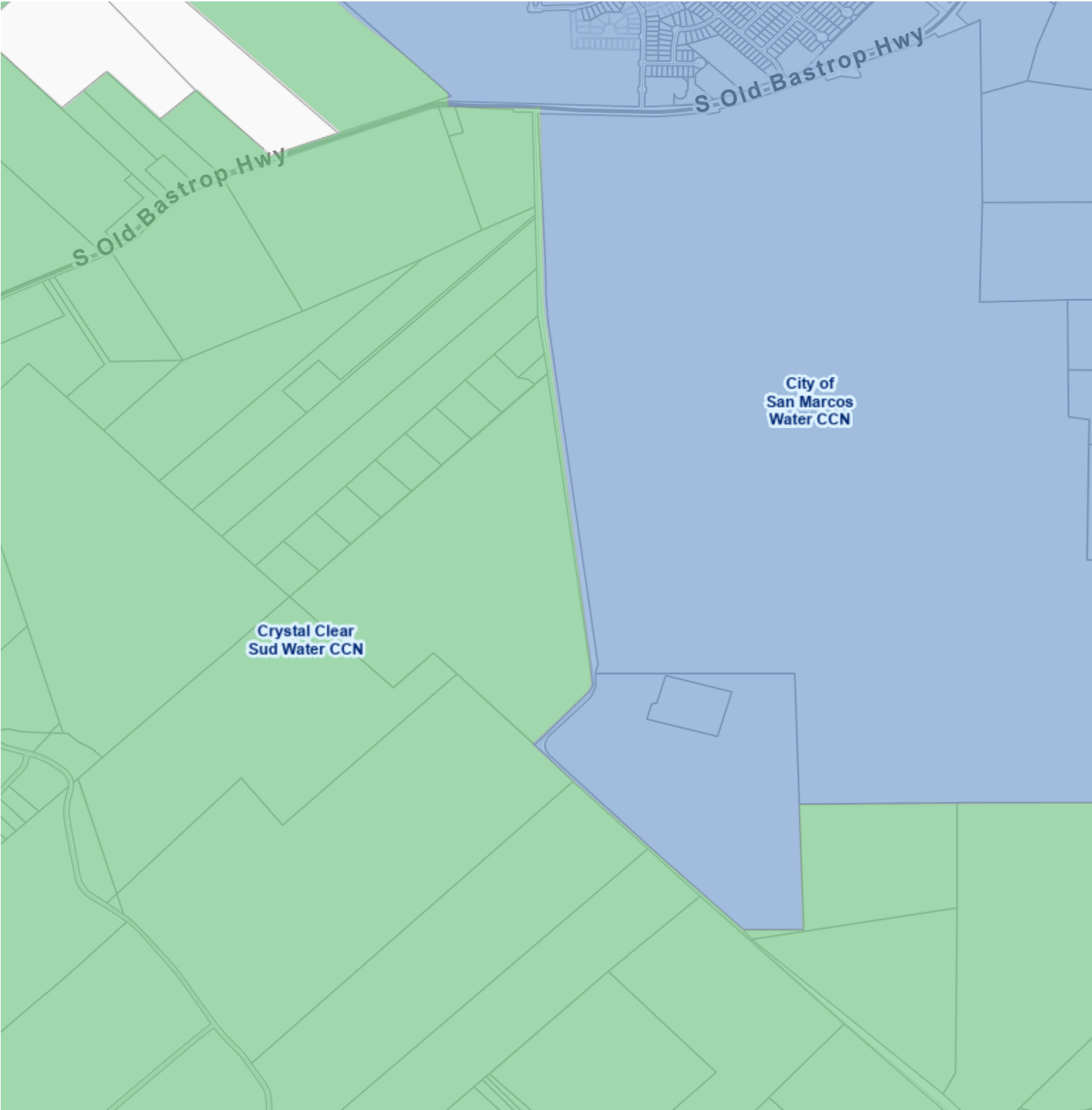





Water CCN Map



-  City of San Marcos
-  Crystal Clear Sud
-  Parcel



This product is for informational purposes and may not have been prepared for or be suitable for legal, engineering, or surveying purposes. It does not represent an on-the-ground survey and represents only the approximate relative location of property boundaries.

Date: 7/5/2022

